

Get around

Canary Wharf is one of the best-connected areas in London, with all kinds of transport links

There are more than 5000 cycle parking spaces in Canary Wharf!



CANARY WHARF GROUP PLC

How many bikes can you find hidden on the page?



Follow the cycle trail!

Walk this way!

More than 20 per cent of Canary Wharf is parks, plazas and walkways. There is so much to explore on foot but always take care crossing any roads. These safety tips for crossing roads are jumbled up. Can you put the stages in the right order?



- Listen, in case something is coming you can't see
- Think - concentrate as you cross
- Stop at the kerb
- Arrive alive
- Look all around for traffic
- Find a safe place to cross the road






Step 1 _____ Step 4 _____
 Step 2 _____ Step 5 _____
 Step 3 _____ Step 6 _____



Leaf it!

The new Elizabeth line station is more than just a station. It's got an exotic roof garden, too! You can see plants such as bamboo from Asia. It is very versatile and is used for cooking, building and making clothes!

These five bamboo plants look the same but one is different. Which is the odd one out?



Next step

Can you find all these station names in the grid? They read up, down, forwards, backwards and diagonally. With two-word names, the words are split up. The leftover letters spell out the name of the train line they are all on.

Space station

If you lay the One Canada Square tower on its side, it will fit inside Canary Wharf Jubilee line Underground station with room to spare!

- BANK
- CYPRUS
- DEVONS ROAD
- WEST HAM
- STAR LANE

C	Y	P	R	U	S
W	D	E	L	R	T
E	B	A	N	K	A
S	M	A	H	A	R
T	D	A	O	R	L
D	E	V	O	N	S

www.canarywharf.com

@yourcanarywharf @canarywharflondon

© Canary Wharf Group Plc 2020

Answers: Walk this way! Step 1 - f, Step 2 - c, Step 3 - e, Step 4 - a, Step 5 - b, Step 6 - d. Leaf it! 5. Next stop: DLR. Bikes: There are 8.